

Appendix A

Daily Streamflow Records, USGS Gaging-Station 09047500 (Snake River near Montezuma, CO [Period of Record: July 1942-September 1946 and October 1951-present])

Figure A-1 – Snake River-Keystone Gulch, Monthly Streamflow Correlation

Figure A-2 – Streamflow Correlations, Other Paired Water-Quality Sites

Figure A-1 -- Streamflow Correlations, Other Paired Long-Term Water-Quality Sites

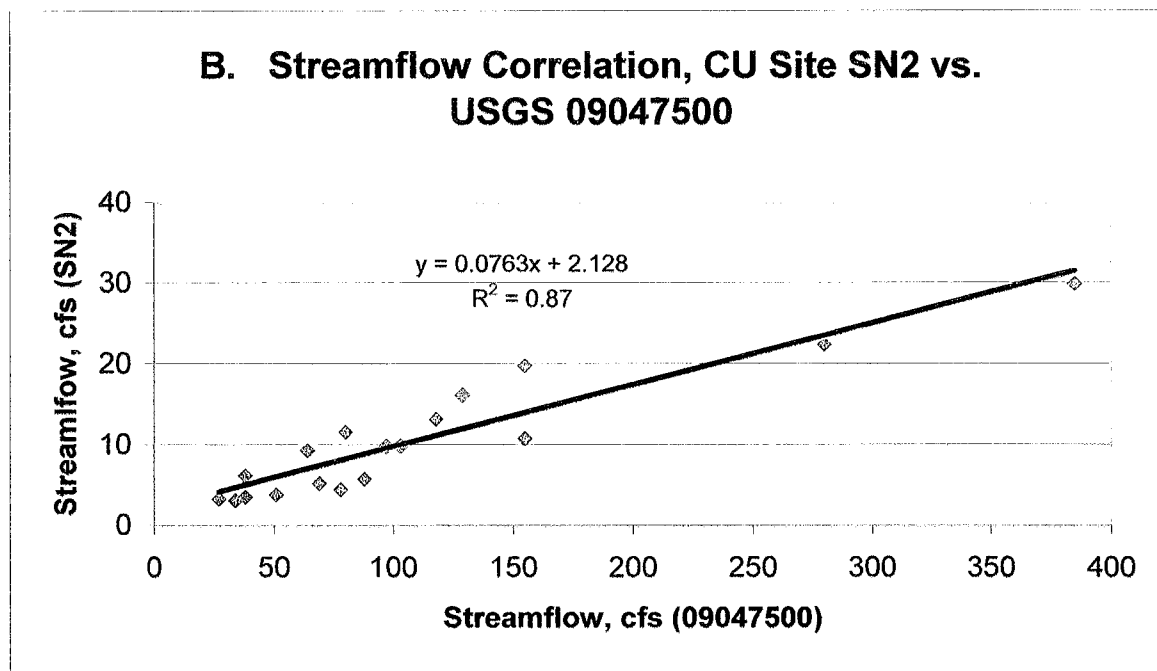
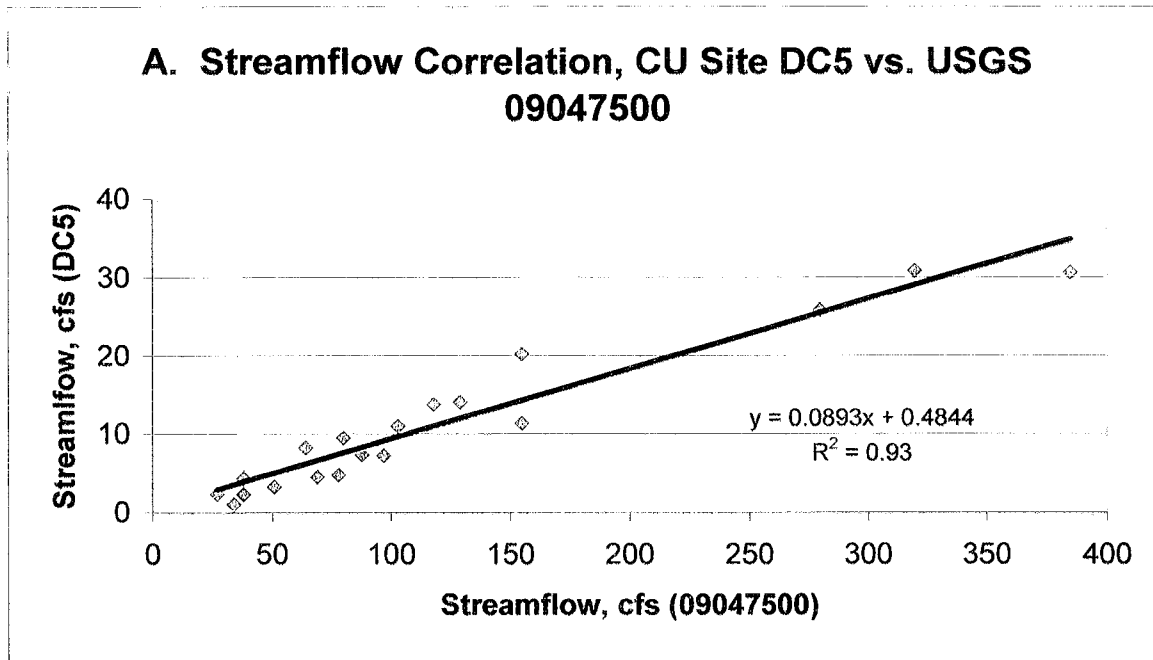


Figure A-2 -- Streamflow Correlations, Other Paired Water-Quality Sites

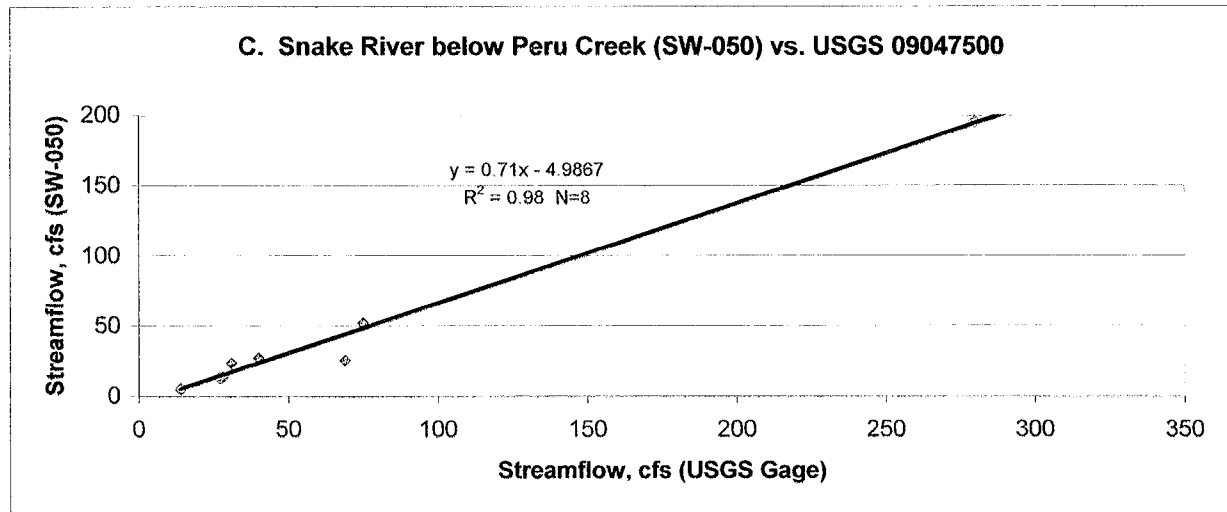
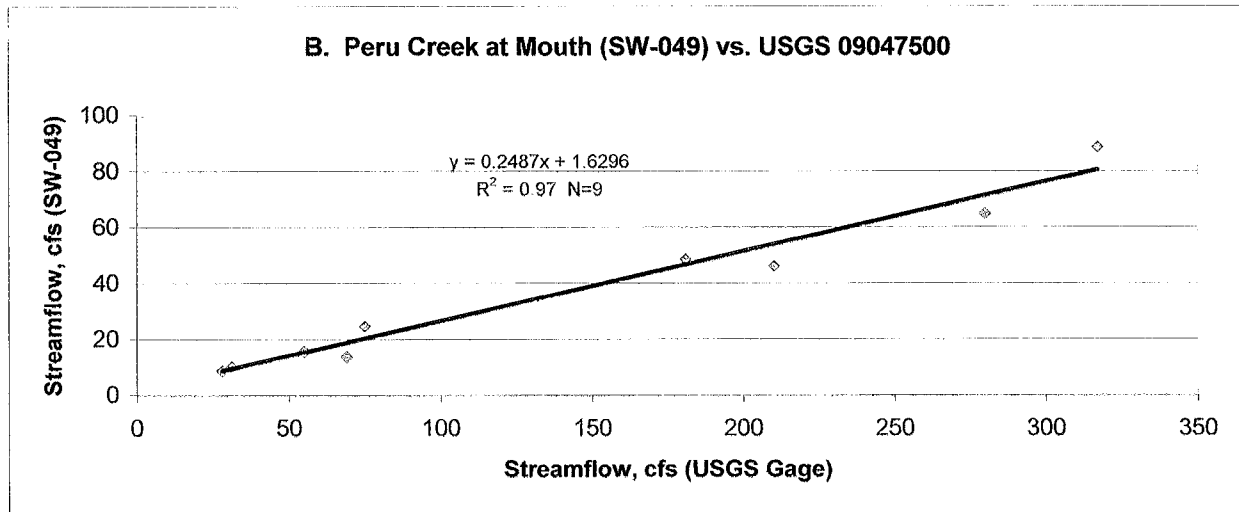
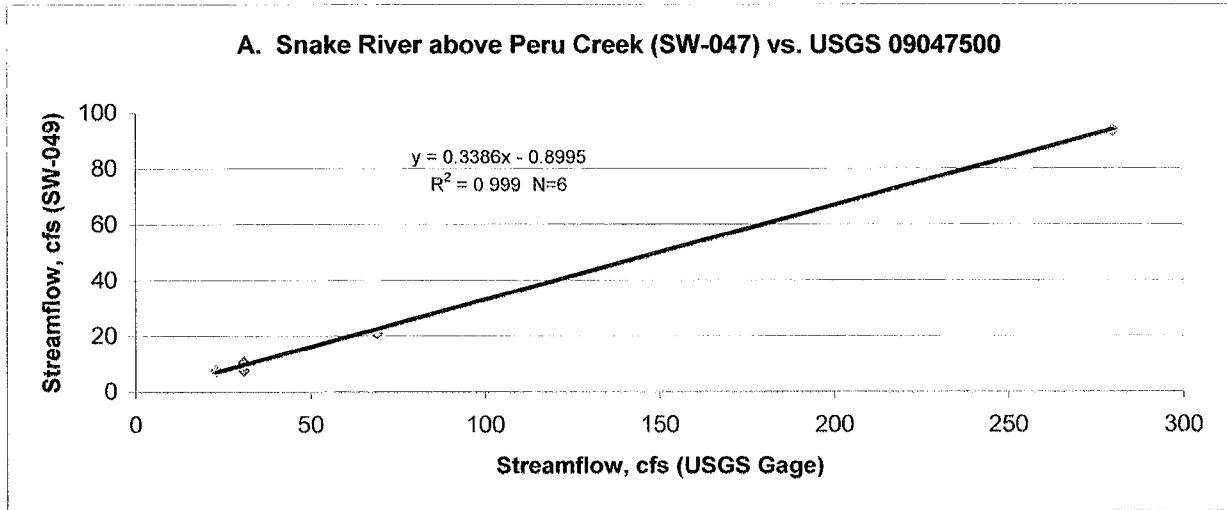


Figure A-3 -- Snake River-Keystone Gulch --
Monthly Streamflow Correlation

